

Westside High School - Weekly Lesson Plan - Week At a Glance– SY 25 -26











Teacher: Lamkin and ONeil

Subject: Social Studies

Course: World Geography

Grade: 9th

Date(s): August 11-15

Standard: A.CED.1 Write and interpret linear equations and inequalities in one variable and use them to solve problems							
Assessment: <input type="checkbox"/> Quiz <input type="checkbox"/> Unit Test <input type="checkbox"/> Project <input type="checkbox"/> Lab <input type="checkbox"/> None							
	Pre-Teaching  Learning Target  Success Criteria 1  Success Criteria 2	Activation of Learning <i>(5 min)</i> <ul style="list-style-type: none"> Do Now Quick Write* Think/Pair/Share Polls Notice/Wonder Number Talks Engaging Video Open-Ended Question 	Focused Instruction <i>(10 min)</i> <i>*I DO</i> <ul style="list-style-type: none"> Think Aloud Visuals Demonstration Analogies* Worked Examples Nearpod Activity Mnemonic Devices* 	Guided Instruction <i>(10 min)</i> <i>*WE DO</i> <ul style="list-style-type: none"> Socratic Seminar * Call/Response Probing Questions Graphic Organizer Nearpod Activity Digital Whiteboard 	Collaborative Learning <i>(10 min)</i> <i>*Y'ALL DO</i> <ul style="list-style-type: none"> Jigsaw* Discussions* Expert Groups Labs Stations Think/Pair/Share Create Visuals Gallery Walk 	Independent Learning <i>(10 min)</i> <i>*YOU DO</i> <ul style="list-style-type: none"> Written Response* Digital Portfolio Presentation Canvas Assignment Choice Board Independent Project Portfolio 	Closing <i>(5 min)</i> <ul style="list-style-type: none"> Group Discussion Exit Ticket 3-2-1 Parking Lot Journaling* Nearpod
Monday	  	Physical geography and you	Mountains and rivers	Where would you live	Living opportunities	Review mountains and rivers	3-Learned 2-Questions 1-Interesting
Tuesday	 I am learning the class expectations and working with my classmates to complete first day geography challenge stations.  I can explain the class rules and routines, and I can work with my group to finish the geography challenge.	Settlement patters	Mountains, rivers, airable land, deserts	Would you live in desert or mountains?	What materials available	Why rivers are important	3 2 1
Wednesday	 I am learning how to describe the discipline of Geography by citing textual evidence and determining the central ideas of a text  I can explain the discipline of Geography by citing textual evidence and determining the central ideas of a text.	North American Landscapes	The Mississippi River, Rocky Mountains, etc	Identify major features in North America	Challenges of living in different parts of America	Weather in US	3 2 1

Westside High School - Weekly Lesson Plan - Week At a Glance– SY 25 -26





Teacher: Lamkin and ONeil

Subject: Social Studies

Course: World Geography

Grade: 9th

Date(s): August 11-15

Thursday	 I am learning about how locations affect a society's economy, culture, and development. And how movement or migration of people and ideas affects all societies involved.  I can explain how locations affect a society's economy, culture, and development. And how movement or migration of people and ideas affects all societies involved	Central and South America landscapes	Different parts of Central and South America	What challenges where people live	Advantages to where you live?	Main characteristics of C and S America	3 2 1
Friday	 I am learning how to take organized notes to help me understand key concepts and ideas in Unit 2 Physical Geography.  I can set up my notes, identify important concepts for Physical Geography and explain how notetaking will help me understand and remember what we learn	Review American Landscapes	Review the Americas	What physical geography in the Americas	Canada to Argentina	Unit Pre test review	3 2 1

**key literacy strategies*